

CITY OF PRINCE RUPERT

OFFICIAL COMMUNITY PLAN BYLAW AMENDMENT BYLAW NO. 3667, 2025

A BYLAW TO AMEND THE CITY OF PRINCE RUPERT OFFICIAL
COMMUNITY PLAN BYLAW NO. 3460, 2021

The Council of the City of Prince Rupert in an open meeting assembled, enacts as follows:

That the City of Prince Rupert Official Community Plan No. 3460, 2021 be amended as follows:

1. Amend Map 1a: City Wide Land Use Framework by changing the portion of the lot legally described "BLOCK A DISTRICT LOT 8147 RANGE 5 COAST DISTRICT AS SHOWN ON PLAN EPP96352", from Park and Open Space to Industrial as indicated in Attachment A of this Bylaw.
2. This Bylaw may be cited as "City of Prince Rupert Official Community Plan Bylaw No. 3667, 2025".

Read a First time this **27th** day of **October**, 2025.

Read a Second time this **27th** day of **October**, 2025.

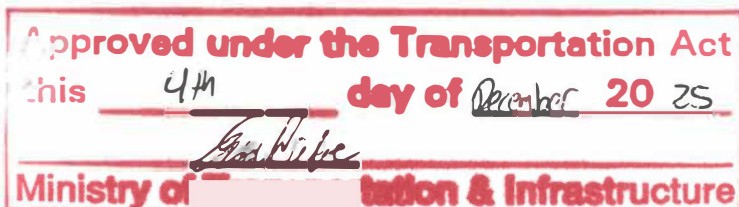
Public Hearing this **10th** day of **November**, 2025.

Read a Third time this **10th** day of **November**, 2025.

Fourth and Final Reading this **8th** day of **December**, 2025.

MAYOR

CORPORATE OFFICER




This Bylaw was adopted by Council.

To view the signed original,
contact City Hall Administration at

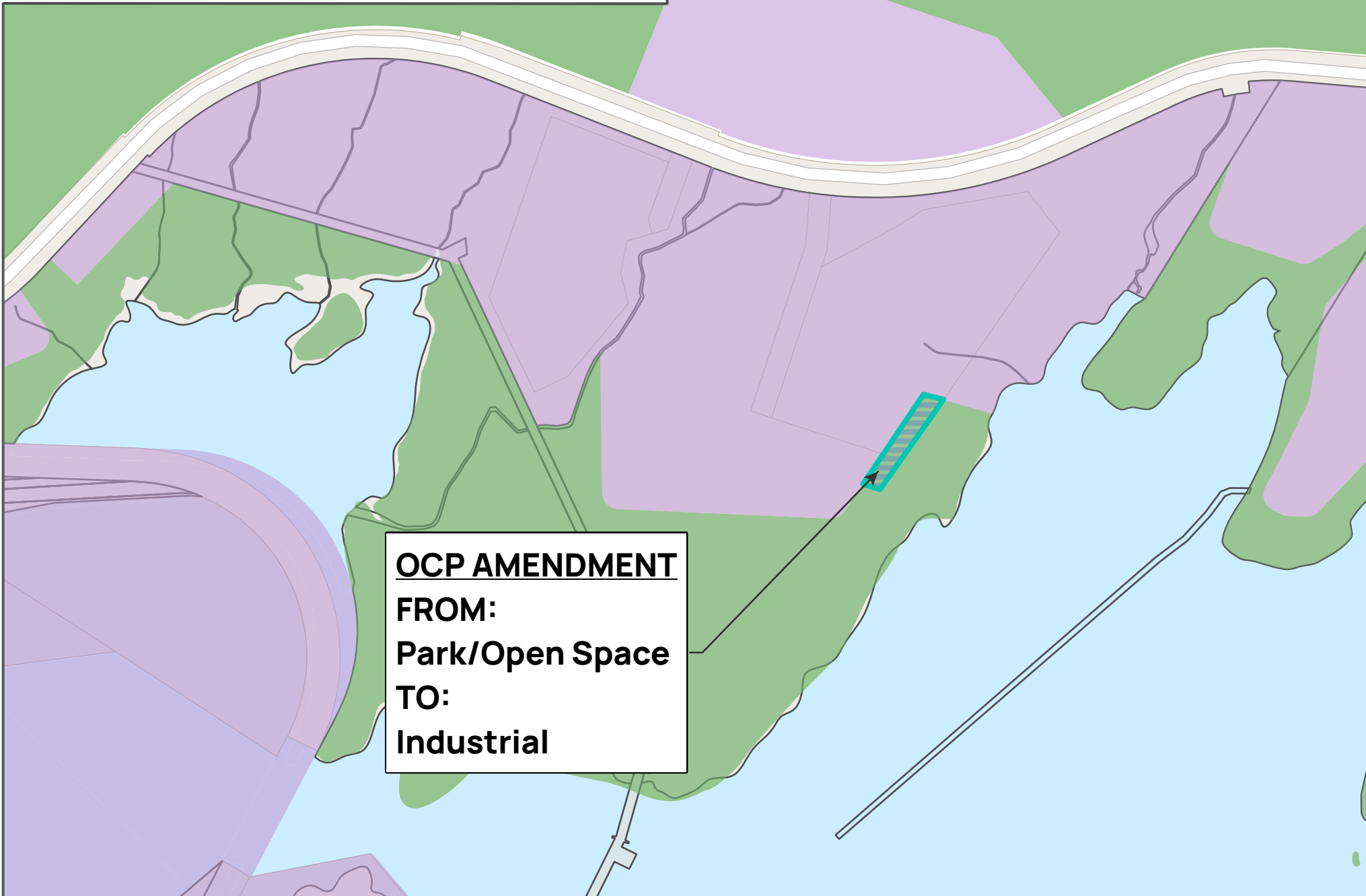
(250) 627 0934 or email

cityhall@princerupert.ca



**ATTACHMENT A - OCP AMENDMENT
AMENDMENT BYLAW NO. 3667, 2025
RIDLEY ISLAND ROAD**

Project #: ZBLA-25-01 Date: 2025 / 10 / 21



OCP AMENDMENT
FROM:
Park/Open Space
TO:
Industrial